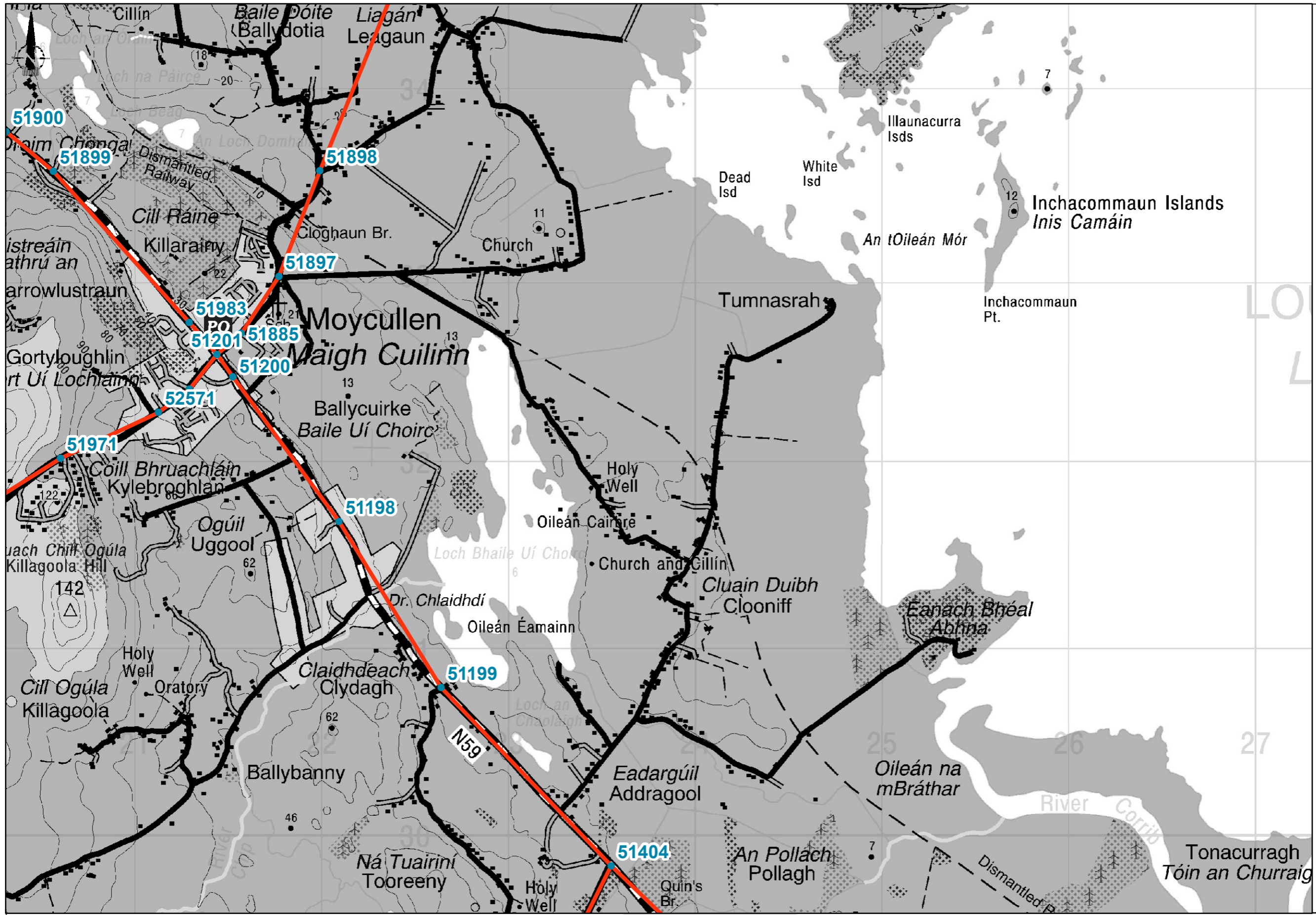


Appendix A.9.2

Traffic Model Network & Node Numbers - Drawings

A.9.2



FOR INFORMATION

Legend

- Traffic Network Line
- Traffic Nodes

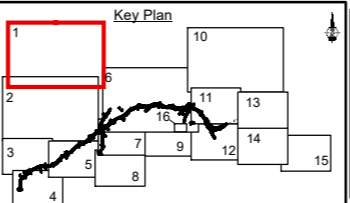
San áireamh tá sonraíocht Shuirbhíreacht Ordánais Éireann arna atáirgeadh faoi Chéadúnas OSI Uimh. 2010/19CCMA/Comhairle Contae na Gaillimhe. Sáráilonn atáirgeadh neamhdáraithe cóipeacht Shuirbhíreacht Ordánais Éireann agus Rialtas na hÉireann. © Suirbhíreacht Ordánais Éireann, 2010.

© Suirbhíreacht Ordánais Éireann. Gach ceart ar chosaint.
Uimhir chéadúnais 2010/19CCMA/Comhairle Contae na Gaillimhe.

Includes Ordnance Survey Ireland data reproduced under OSI Licence number 2010/19CCMA/Galway County Council.
Unauthorised reproduction infringes Ordnance Survey Ireland and Government of Ireland copyright. © Ordnance Survey Ireland, 2010.

© Ordnance Survey Ireland. All rights reserved. Licence number 2010/19CCMA/Galway County Council.

Clients



Consultant

ARUP

Corporate House
City East Business Park
Ballybrit, Galway
www.arup.com

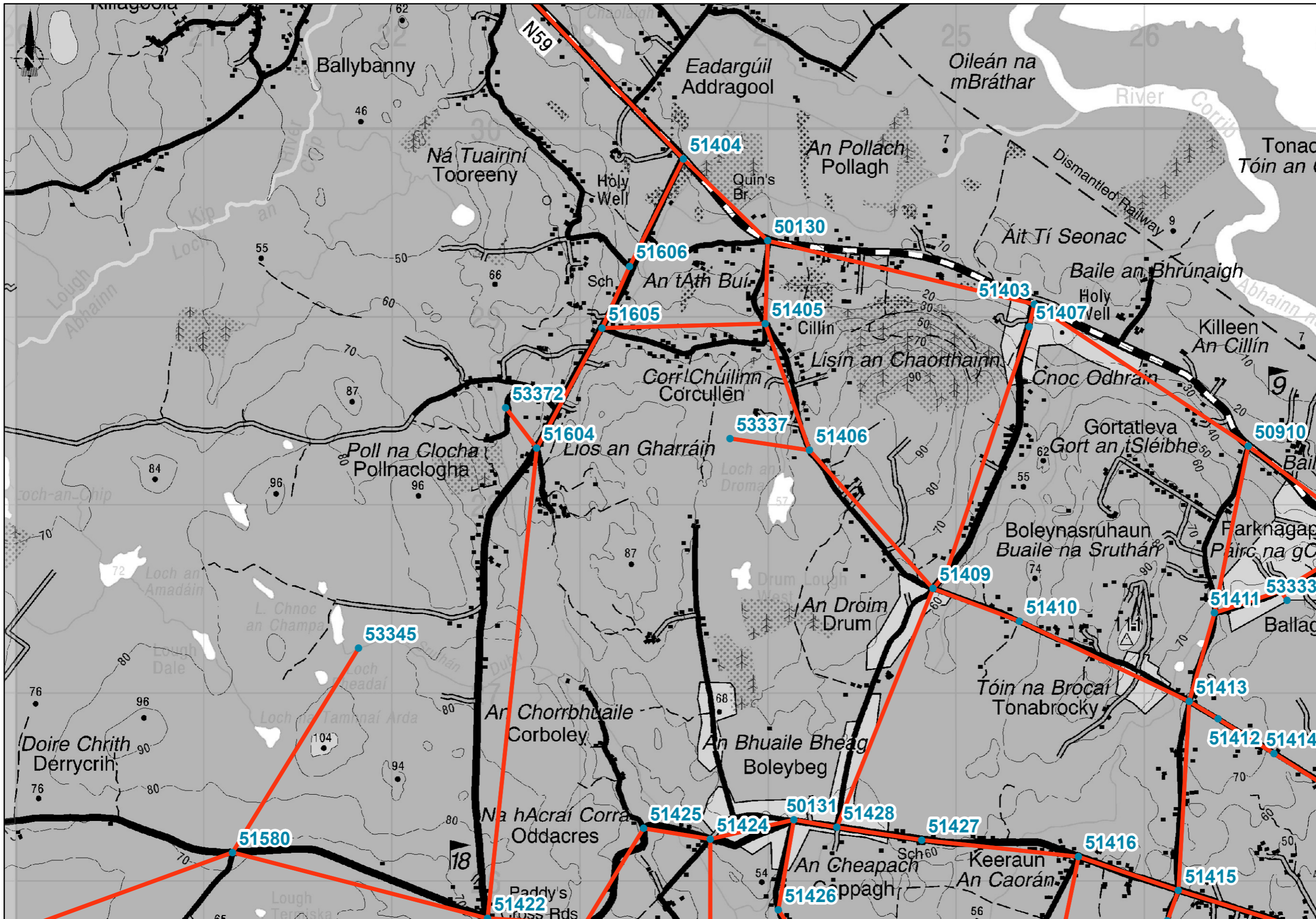
Job Title
N6 Galway City Ring Road

Scale: **1: 20,000**

Date: **August 2019**

Drawing Title Traffic Model Network and Node Numbers			
Sheet 01 of 16			
Drawing Status For Information			
Job No	Drawing No	Issue	
233985-00	Figure 5.1.02	11	

I1	30/08/19	KD	MH	EMC
Issue	Date	By	Chkd	Appd



FOR INFORMATION

Legend

- Traffic Network Line
- Traffic Nodes

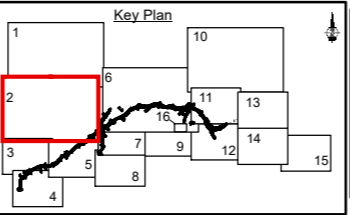
San áireamh tá sonraíocht Shuirbhéireacht Ordánais Éireann arna atáirgeadh faoi Cheadúnas OSI Uimh. 2010/19CCMA/Comhairle Contae na Gaillimhe. Sáráilonn atáirgeadh neamhúdarthaí cópcheart Shuirbhéireacht Ordánais Éireann agus Rialtas na hÉireann. © Suirbhéireacht Ordánais Éireann, 2010.

© Suirbhéireacht Ordánais Éireann. Gach ceart ar chosaint. Uimhir cheadúnais 2010/19CCMA/Comhairle Contae na Gaillimhe.

Includes Ordnance Survey Ireland data reproduced under OSI Licence number 2010/19CCMA/Galway County Council. Unauthorised reproduction infringes Ordnance Survey Ireland and Government of Ireland copyright. © Ordnance Survey Ireland, 2010.

© Ordnance Survey Ireland. All rights reserved. Licence number 2010/19CCMA/Galway County Council.

Clients



Consultant

ARUP

Corporate House
City East Business Park
Ballybrit, Galway
www.arup.com

Job Title
N6 Galway City Ring Road

Scale: **1: 20,000**

Date: **August 2019**

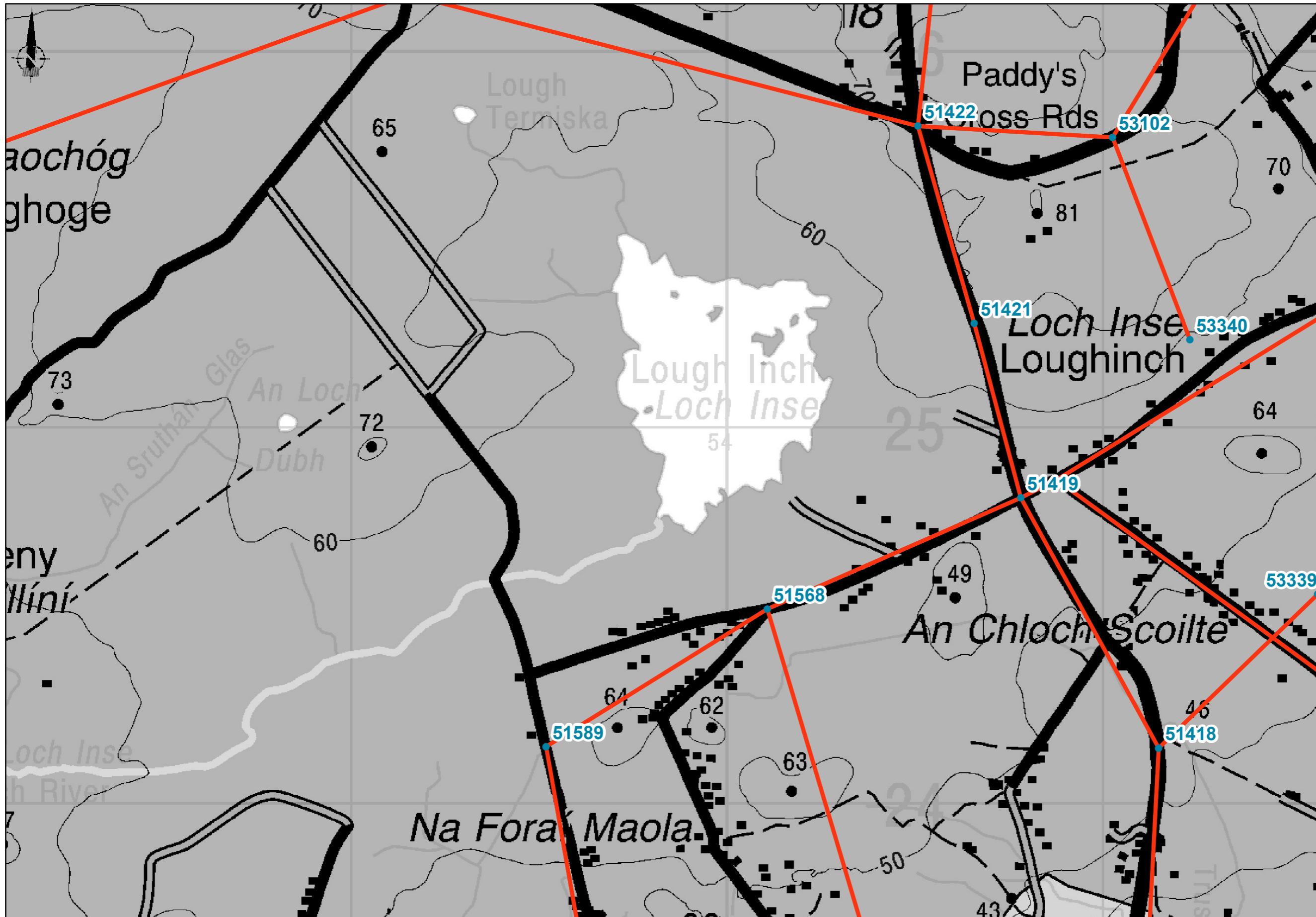
Issue	Date	By	Chkd	Appd
I1	30/08/19	KD	MH	EMC

Drawing Title
Traffic Model Network and Node Numbers

Sheet 02 of 16

Drawing Status
For Information

Job No	Drawing No	Issue
233985-00	Figure 5.1.03	I1



FOR INFORMATION

Legend

- Traffic Network Line
- Traffic Nodes

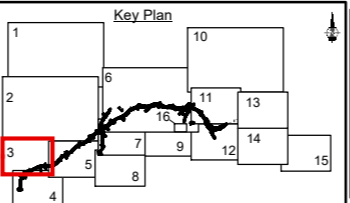
San áireamh tá sonraíocht Shuirbhíreacht Ordánais Éireann arna atáirgeadh faoi Cheadúnas OSI Uimh. 2010/19CCMA/Comhairle Contae na Gaillimhe. Sárlonn atáirgeadh neamhdarálthe cóipeacht Shuirbhíreacht Ordánais Éireann agus Rialtas na hÉireann. © Suirbhíreacht Ordánais Éireann, 2010.

© Suirbhíreacht Ordánais Éireann. Gach ceart ar chosaint. Uimhir cheadúnais 2010/19CCMA/Comhairle Contae na Gaillimhe.

Includes Ordnance Survey Ireland data reproduced under OSI Licence number 2010/19CCMA/Galway County Council. Unauthorised reproduction infringes Ordnance Survey Ireland and Government of Ireland copyright. © Ordnance Survey Ireland, 2010.

© Ordnance Survey Ireland. All rights reserved. Licence number 2010/19CCMA/Galway County Council.

Clients



Consultant

ARUP

Corporate House
City East Business Park
Ballybrit, Galway
www.arup.com

Job Title
N6 Galway City Ring Road

Scale: 1: 10,000

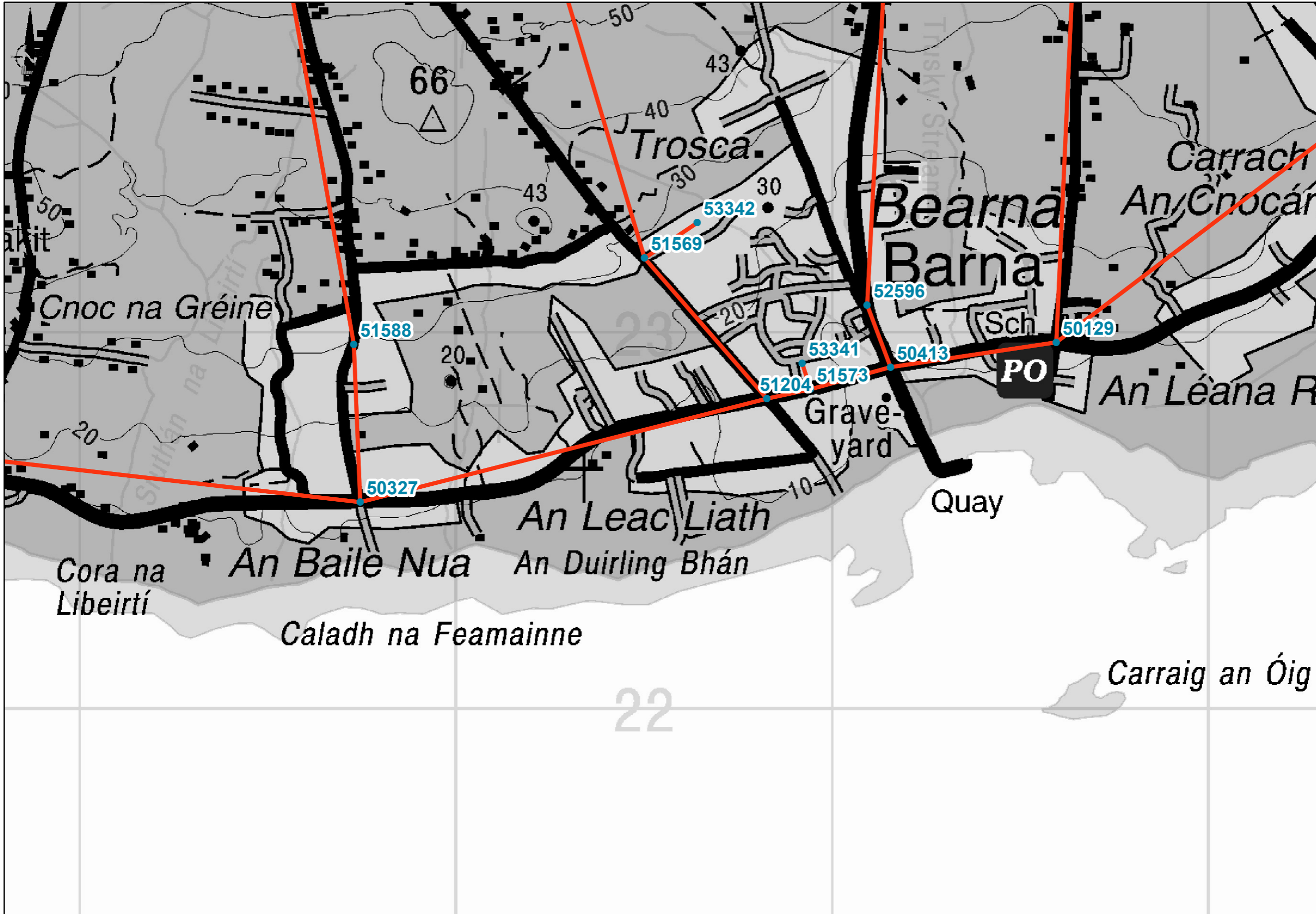
Date: August 2019

Issue	Date	By	Chkd	Appd
I1	30/08/19	KD	MH	EMC

Drawing Title
Traffic Model Network and Node Numbers
Sheet 03 of 16

Drawing Status
For Information

Job No	Drawing No	Issue
233985-00	Figure 5.1.04	I1



FOR INFORMATION

Legend

- Traffic Network Line
- Traffic Nodes

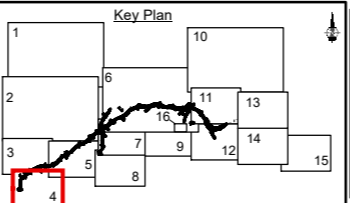
San áireamh tá sonraíocht Shuirbhíreacht Ordánais Éireann arna atáirgeadh faoi Cheadúnas OSI Uimh. 2010/19CCMA/Comhairle Contae na Gaillimhe. Sáráilonn atáirgeadh neamhóidrialithe cóipeacht Shuirbhíreacht Ordánais Éireann agus Rialtas na hÉireann. © Suirbhíreacht Ordánais Éireann, 2010.

© Suirbhíreacht Ordánais Éireann. Gach ceart ar chosaint. Uimhir cheadúnais 2010/19CCMA/Comhairle Contae na Gaillimhe.

Includes Ordnance Survey Ireland data reproduced under OSI Licence number 2010/19CCMA/Galway County Council. Unauthorised reproduction infringes Ordnance Survey Ireland and Government of Ireland copyright. © Ordnance Survey Ireland, 2010.

© Ordnance Survey Ireland. All rights reserved. Licence number 2010/19CCMA/Galway County Council.

Clients



Consultant

ARUP

Corporate House
City East Business Park
Ballybrit, Galway
www.arup.com

Job Title
N6 Galway City Ring Road

Scale: **1:10,000**

Date: **August 2019**

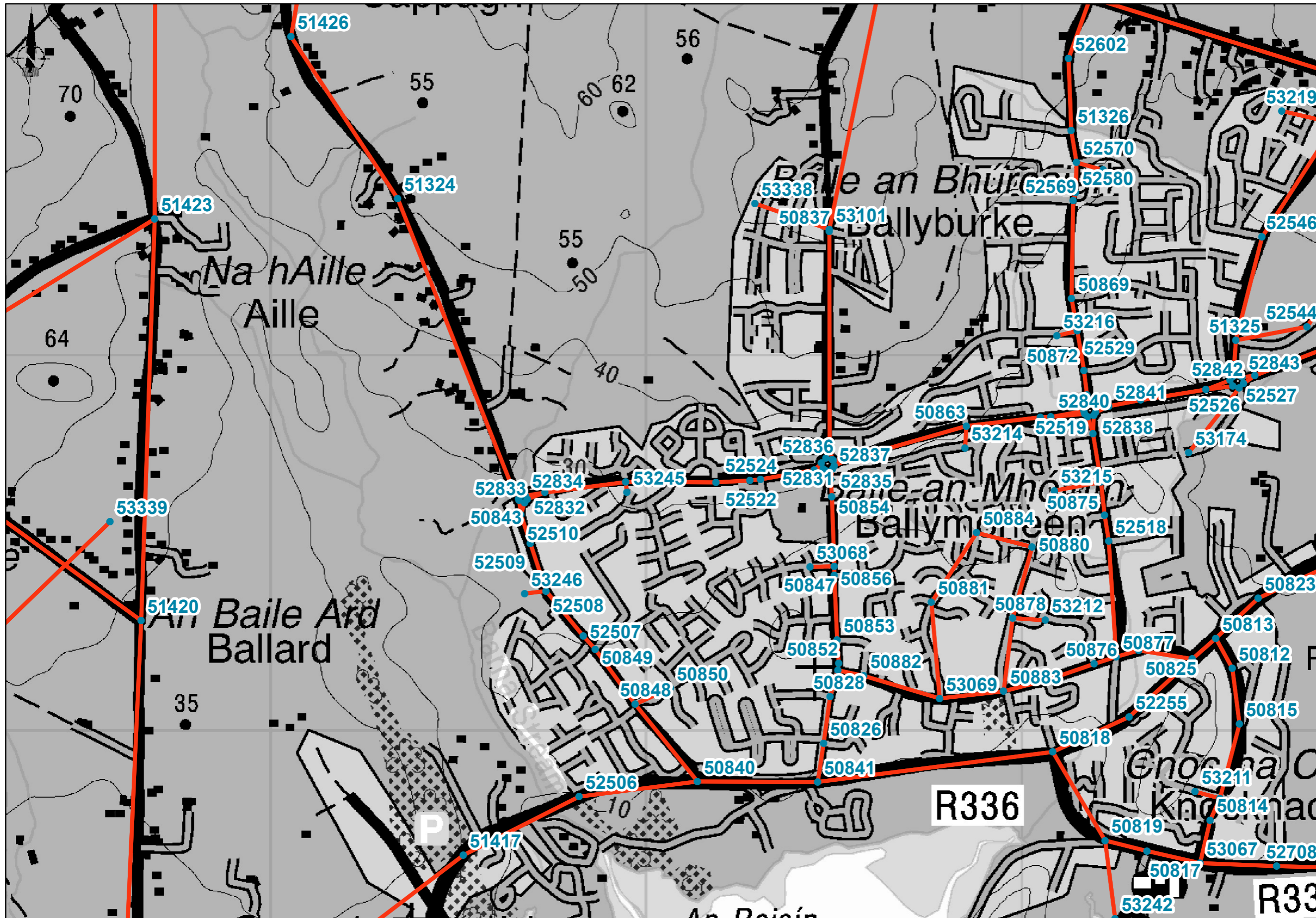
Issue	Date	By	Chkd	Appd
I1	30/08/19	KD	MH	EMC

Drawing Title
Traffic Model Network and Node Numbers

Sheet 04 of 16

Drawing Status
For Information

Job No	Drawing No	Issue
233985-00	Figure 5.1.05	I1



FOR INFORMATION

Legend

- Traffic Network Line
- Traffic Nodes

San áireamh tá sonraíocht Shuirbhíreachtaí Ordánais Éireann arna atáirgeadh faoi Cheadúnas OSI Uimh. 2010/19CCMA/Comhairle Contae na Gaillimhe. Sáráilonn atáirgeadh neamhóidrialithe cóipeacht Shuirbhíreachtaí Ordánais Éireann agus Rialtas na hÉireann. © Suirbhíreachtaí Ordánais Éireann, 2010.

© Suirbhíreachtaí Ordánais Éireann. Gach ceart ar chosaint. Uimhir cheadúnais 2010/19CCMA/Comhairle Contae na Gaillimhe.

Includes Ordnance Survey Ireland data reproduced under OSI Licence number 2010/19CCMA/Galway County Council. Unauthorised reproduction infringes Ordnance Survey Ireland and Government of Ireland copyright. © Ordnance Survey Ireland, 2010.

© Ordnance Survey Ireland. All rights reserved. Licence number 2010/19CCMA/Galway County Council.

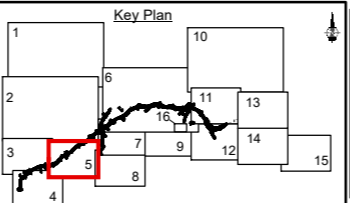
Clients

An Roinn Ioropair
Turascthaire agus Spóirt
Department of Tourism, Culture and Sport

Project Ireland 2040
Galway City Transport Project

Comhairle Chontae na Gaillimhe
Galway County Council

TII
Transport Infrastructure Ireland



Consultant

ARUP

Corporate House
City East Business Park
Ballybrit, Galway
www.arup.com

Job Title
N6 Galway City Ring Road

Scale: 1: 10,000

Date: August 2019

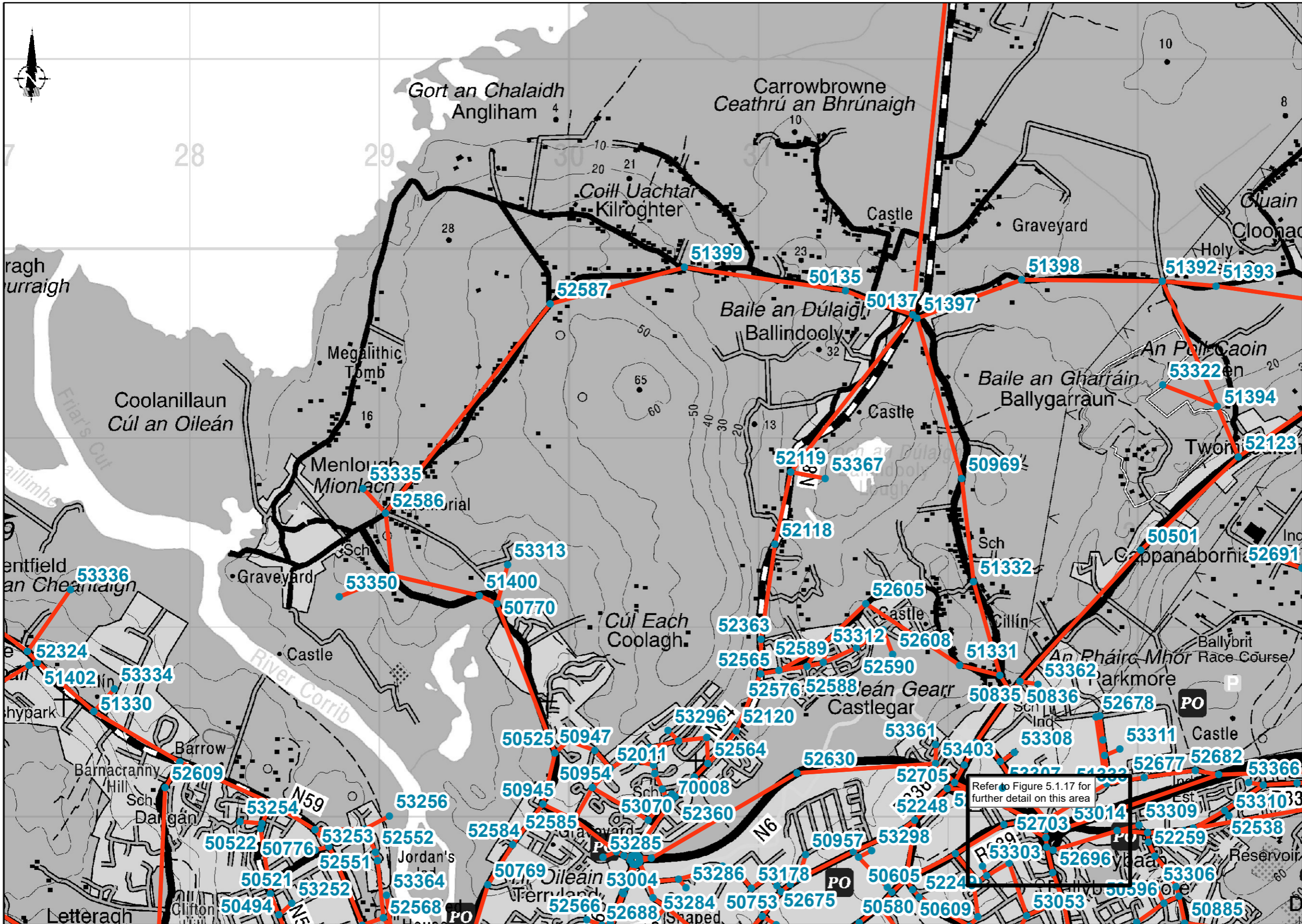
Issue	Date	By	Chkd	Appd
I1	30/08/19	KD	MH	EMC

Drawing Title
Traffic Model Network and Node Numbers

Sheet 05 of 16

Drawing Status
For Information

Job No	Drawing No	Issue
233985-00	Figure 5.1.06	I1



FOR INFORMATION

Legend

- Traffic Network Line
- Traffic Nodes

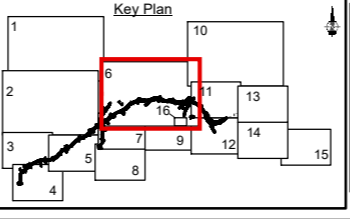
San áireamh tá sonraíocht Shuirbhíreacht Ordánais Éireann arna atáirgeadh faoi cheadúnas OSI Uimh. 2010/19CCMA/Comhairle Contae na Gaillimhe. Sáráilonn atáirgeadh neamhóidrialithe cóipeacht Shuirbhíreacht Ordánais Éireann agus Rialtas na hÉireann. © Suirbhíreacht Ordánais Éireann, 2010.

© Suirbhíreacht Ordánais Éireann. Gach ceart ar chosaint. Uimhir cheadúnais 2010/19CCMA/Comhairle Contae na Gaillimhe.

Includes Ordnance Survey Ireland data reproduced under OSI Licence number 2010/19CCMA/Galway County Council. Unauthorised reproduction infringes Ordnance Survey Ireland and Government of Ireland copyright. © Ordnance Survey Ireland, 2010.

© Ordnance Survey Ireland. All rights reserved. Licence number 2010/19CCMA/Galway County Council.

Clients



Consultant

ARUP

Corporate House
City East Business Park
Ballybrit, Galway
www.arup.com

Job Title

N6 Galway City Ring Road

Scale: **1: 20,000**

Date: **August 2019**

Issue	Date	By	Chkd	Appd
I1	30/08/19	KD	MH	EMC

Drawing Title

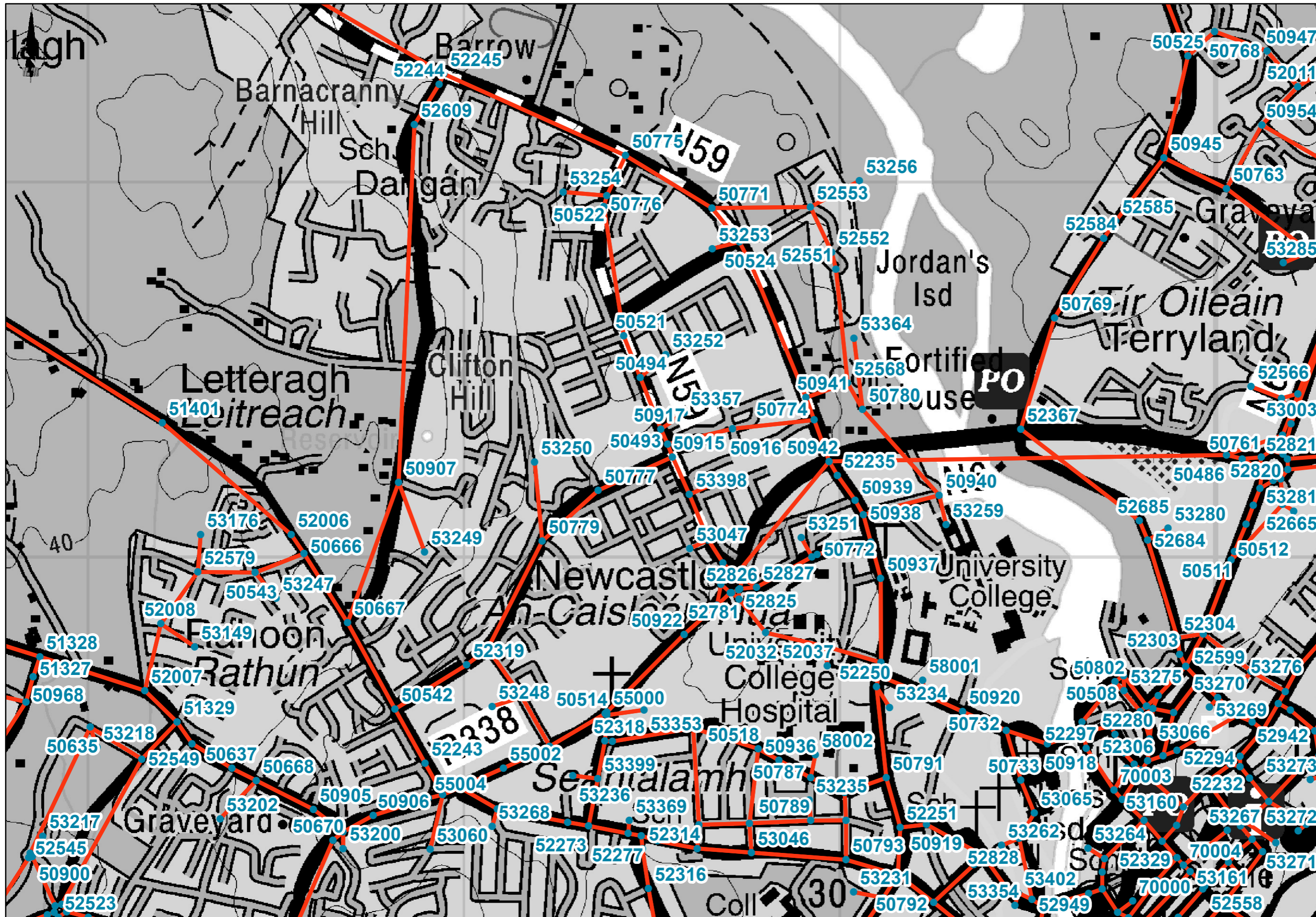
Traffic Model Network and Node Numbers

Sheet 06 of 16

Drawing Status

For Information

Job No	Drawing No	Issue
233985-00	Figure 5.1.06	I1



FOR INFORMATION

Legend

- Traffic Network Line
- Traffic Nodes

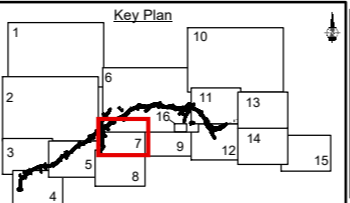
San áireamh tá sonraíocht Shuirbhíreacht Ordánais Éireann arna atáirgeadh faoi cheadúnas OSI Uimh. 2010/19CCMA/Comhairle Contae na Gaillimhe. Sárionn atáirgeadh neamhúdarthaí cóipeacht Shuirbhíreacht Ordánais Éireann agus Rialtas na hÉireann. © Suirbhíreacht Ordánais Éireann, 2010.

© Suirbhíreacht Ordánais Éireann. Gach ceart ar chosaint. Uimhir cheadúnais 2010/19CCMA/Comhairle Contae na Gaillimhe.

Includes Ordnance Survey Ireland data reproduced under OSI Licence number 2010/19CCMA/Galway County Council. Unauthorised reproduction infringes Ordnance Survey Ireland and Government of Ireland copyright. © Ordnance Survey Ireland, 2010.

© Ordnance Survey Ireland. All rights reserved. Licence number 2010/19CCMA/Galway County Council.

Clients



Consultant

ARUP

Corporate House
City East Business Park
Ballybrit, Galway
www.arup.com

Job Title

N6 Galway City Ring Road

Scale: **1: 10,000**

Date: **August 2019**

Issue	Date	By	Chkd	Appd
I1	30/08/19	KD	MH	EMC

Drawing Title

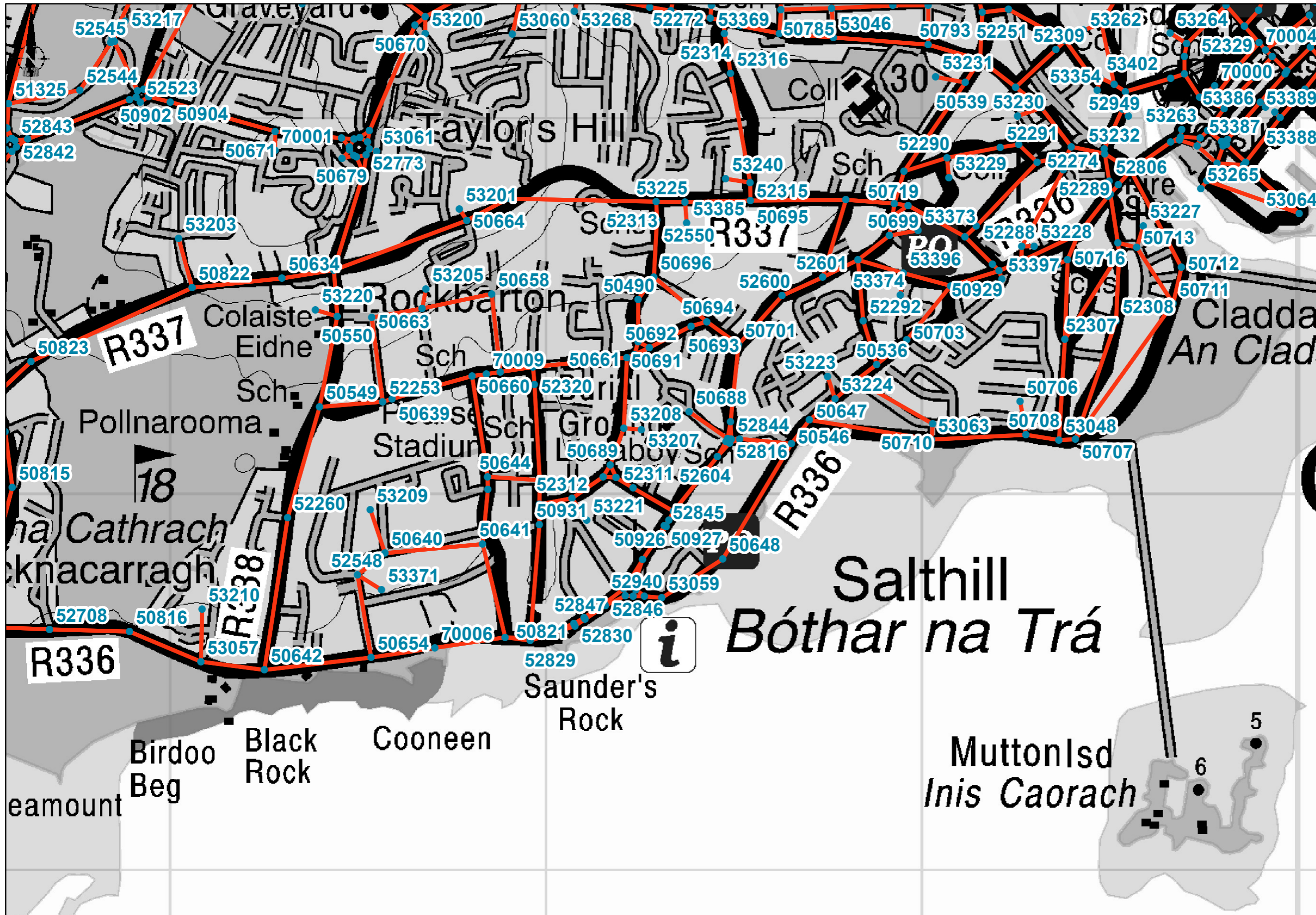
Traffic Model Network and Node Numbers

Sheet 07 of 16

Drawing Status

For Information

Job No	Drawing No	Issue
233985-00	Figure 5.1.08	I1

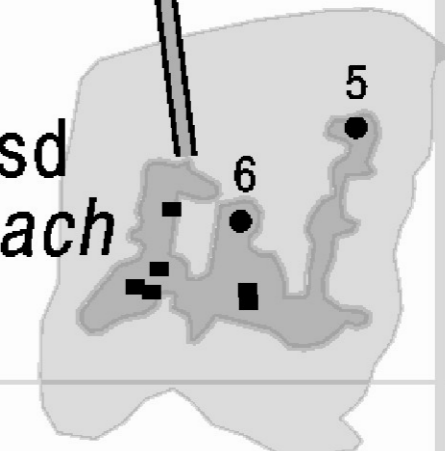


FOR INFORMATION

Legend

- Traffic Network Line
- Traffic Nodes

Salthill Bóthar na Trá



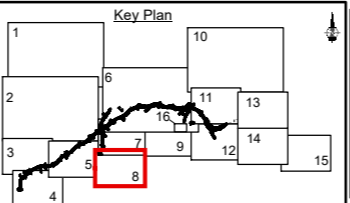
San áireamh tá sonraíocht Shuirbhíreacht Ordánais Éireann arna atáirgeadh faoi Cheadúnas OSI Uimh. 2010/19CCMA/Comhairle Contae na Gaillimhe. Sárionn atáirgeadh neamhúdarthaíocht cóipeacht Shuirbhíreacht Ordánais Éireann agus Rialtas na hÉireann. © Suirbhíreacht Ordánais Éireann, 2010.

© Suirbhíreacht Ordánais Éireann. Gach ceart ar chosaint. Uimhir cheadúnais 2010/19CCMA/Comhairle Contae na Gaillimhe.

Includes Ordnance Survey Ireland data reproduced under OSI Licence number 2010/19CCMA/Galway County Council. Unauthorised reproduction infringes Ordnance Survey Ireland and Government of Ireland copyright. © Ordnance Survey Ireland, 2010.

© Ordnance Survey Ireland. All rights reserved. Licence number 2010/19CCMA/Galway County Council.

Clients



Consultant

ARUP

Corporate House
City East Business Park
Ballybrit, Galway
www.arup.com

Job Title
N6 Galway City Ring Road

Scale: **1: 10,000**

Date: **August 2019**

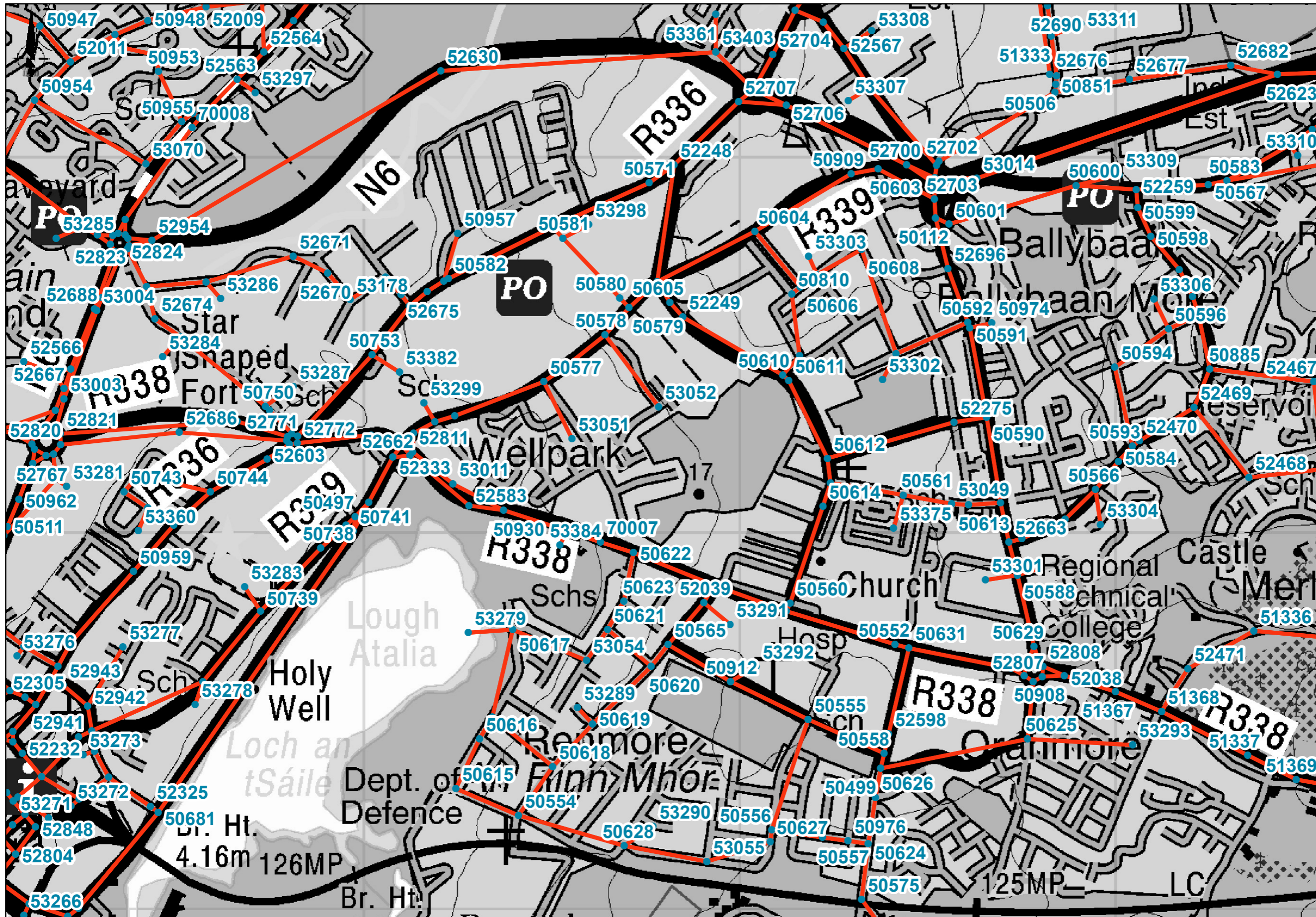
Issue	Date	By	Chkd	Appd
I1	30/08/19	KD	MH	EMC

Drawing Title
Traffic Model Network and Node Numbers

Sheet 08 of 16

Drawing Status
For Information

Job No: **233985-00** Drawing No: **Figure 5.1.09** Issue: **I1**



FOR INFORMATION

Legend

- Traffic Network Line
- Traffic Nodes

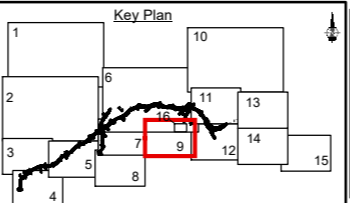
San áireamh tá sonraíocht Shuirbhíreacht Ordánais Éireann arna atáirgeadh faoi Cheadúnas OSI Uimh. 2010/19CCMA/Comhairle Contae na Gaillimhe. Sáráilonn atáirgeadh neamhdáilithe cóipeacht Shuirbhíreacht Ordánais Éireann agus Rialtas na hÉireann. © Suirbhíreacht Ordánais Éireann, 2010.

© Suirbhíreacht Ordánais Éireann. Gach ceart ar chosaint. Uimhir cheadúnais 2010/19CCMA/Comhairle Contae na Gaillimhe.

Includes Ordnance Survey Ireland data reproduced under OSI Licence number 2010/19CCMA/Galway County Council. Unauthorised reproduction infringes Ordnance Survey Ireland and Government of Ireland copyright. © Ordnance Survey Ireland, 2010.

© Ordnance Survey Ireland. All rights reserved. Licence number 2010/19CCMA/Galway County Council.

Clients



Consultant

ARUP

Corporate House
City East Business Park
Ballybrit, Galway
www.arup.com

Job Title

N6 Galway City Ring Road

Scale: **1: 10,000**

Date: **August 2019**

Issue	Date	By	Chkd	Appd
I1	30/08/19	KD	MH	EMC

Drawing Title

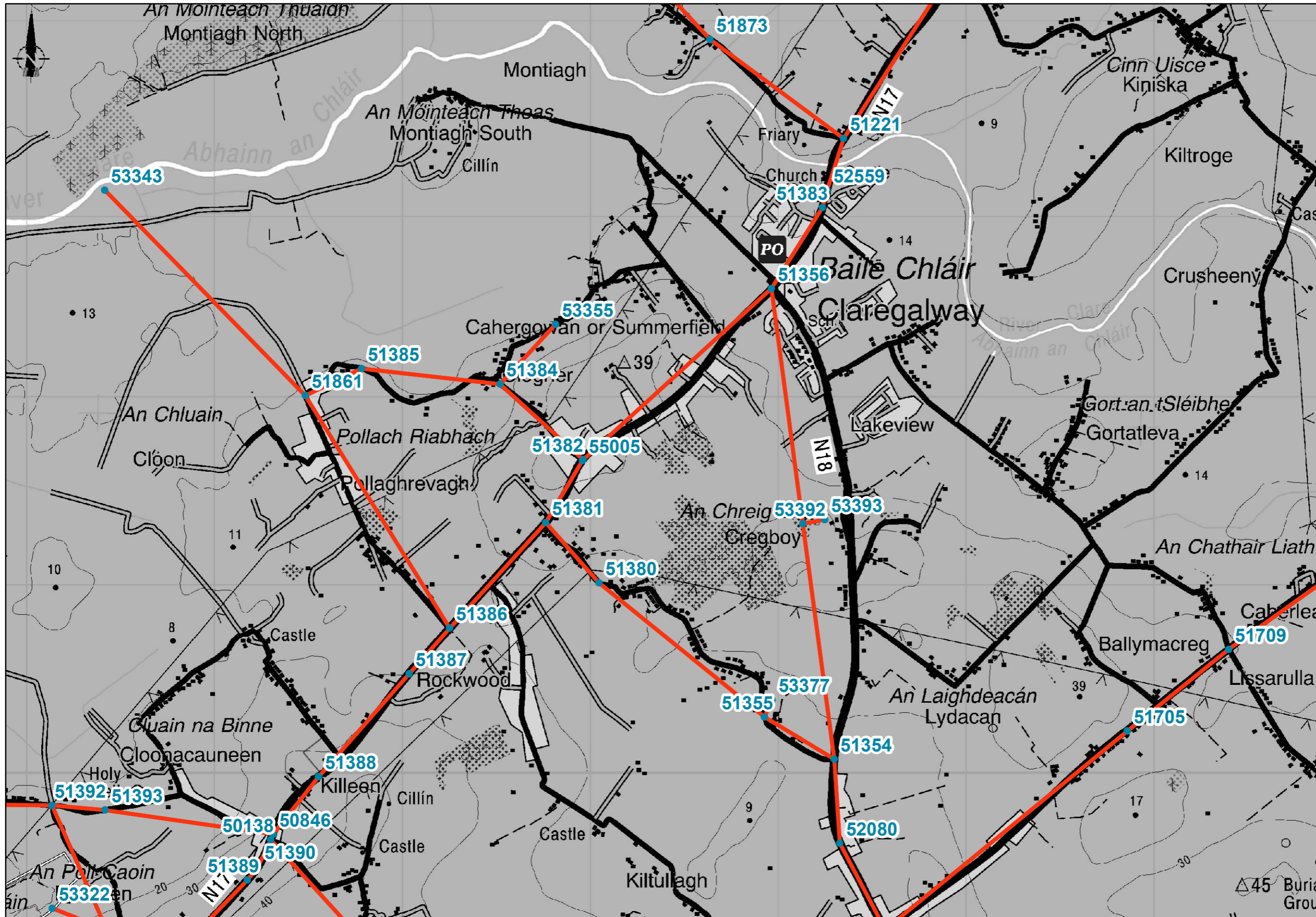
Traffic Model Network and Node Numbers

Sheet 09 of 16

Drawing Status

For Information

Job No	Drawing No	Issue
233985-00	Figure 5.1.10	I1



FOR INFORMATION

Legend

- Traffic Network Line
- Traffic Nodes

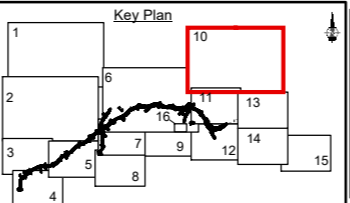
San áireamh tá sonraíocht Shuirbhíreacht Ordánais Éireann arna atáirgeadh faoi Cheadúnas OSI Uimh. 2010/19CCMA/Comhairle Contae na Gaillimhe. Sáráilonn atáirgeadh neamhdáraithe cóipeacht Shuirbhíreacht Ordánais Éireann agus Rialtas na hÉireann. © Suirbhíreacht Ordánais Éireann, 2010.

© Suirbhíreacht Ordánais Éireann. Gach ceart ar chosaint. Uimhir cheadúnais 2010/19CCMA/Comhairle Contae na Gaillimhe.

Includes Ordnance Survey Ireland data reproduced under OSI Licence number 2010/19CCMA/Galway County Council. Unauthorised reproduction infringes Ordnance Survey Ireland and Government of Ireland copyright. © Ordnance Survey Ireland, 2010.

© Ordnance Survey Ireland. All rights reserved. Licence number 2010/19CCMA/Galway County Council.

Clients



Consultant

ARUP

Corporate House
City East Business Park
Ballybrit, Galway
www.arup.com

Job Title
N6 Galway City Ring Road

Scale: **1: 20,000**

Date: **August 2019**

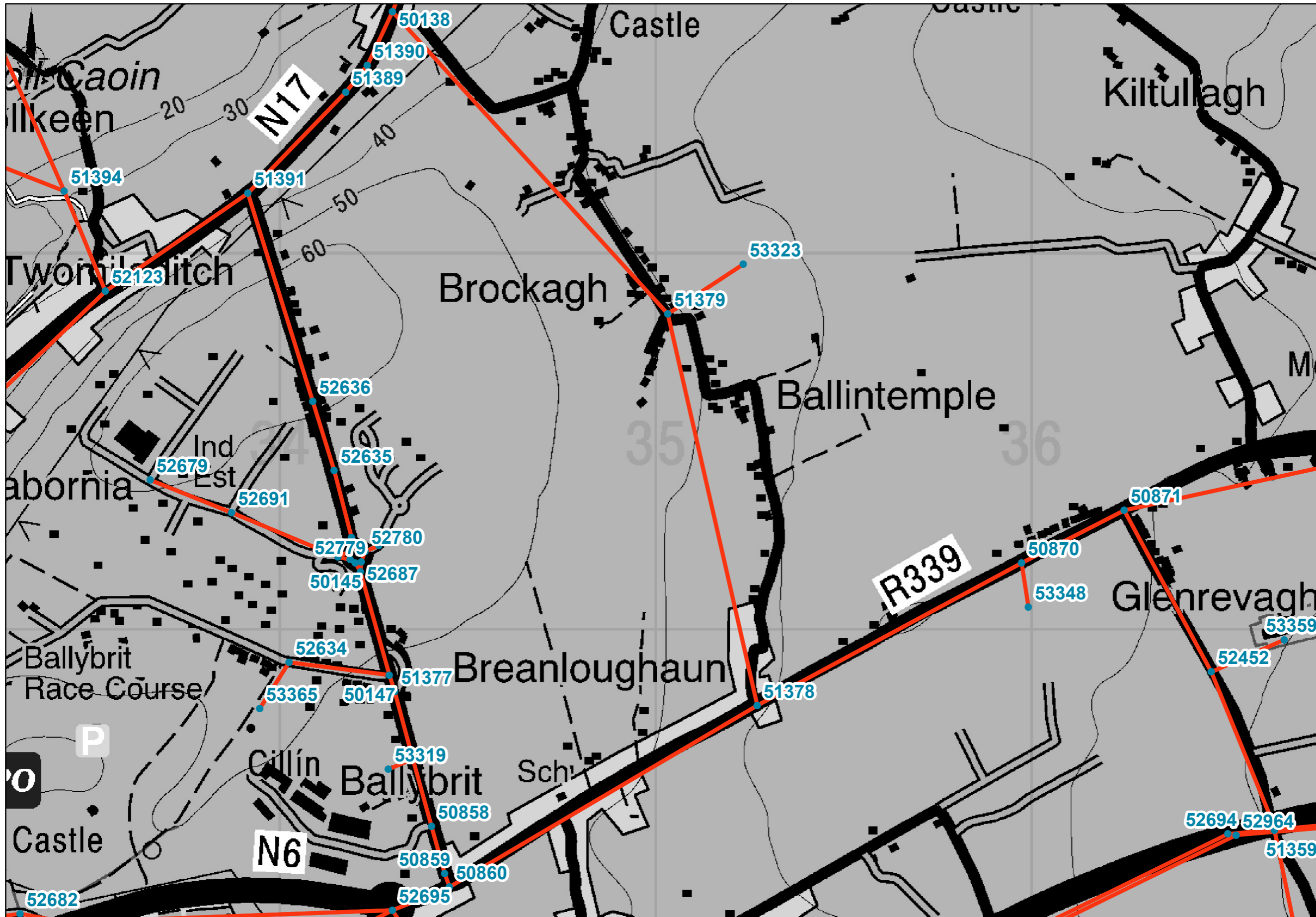
Issue	Date	By	Chkd	Appd
I1	30/08/19	KD	MH	EMC

Drawing Title
Traffic Model Network and Node Numbers

Sheet 10 of 16

Drawing Status
For Information

Job No	Drawing No	Issue
233985-00	Figure 5.1.11	I1



FOR INFORMATION

Legend

- Traffic Network Line
- Traffic Nodes

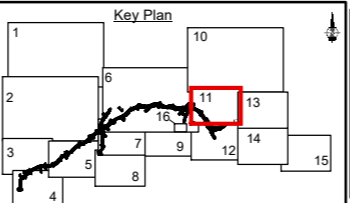
San áireamh tá sonraíocht Shuirbhíreacht Ordánais Éireann arna atáirgeadh faoi Cheadúnas OSI Uimh. 2010/19CCMA/Comhairle Contae na Gaillimhe. Sáráilonn atáirgeadh neamhóidrialithe cóipeacht Shuirbhíreacht Ordánais Éireann agus Rialtas na hÉireann. © Suirbhíreacht Ordánais Éireann, 2010.

© Suirbhíreacht Ordánais Éireann. Gach ceart ar chosaint. Uimhir cheadúnais 2010/19CCMA/Comhairle Contae na Gaillimhe.

Includes Ordnance Survey Ireland data reproduced under OSI Licence number 2010/19CCMA/Galway County Council. Unauthorised reproduction infringes Ordnance Survey Ireland and Government of Ireland copyright. © Ordnance Survey Ireland, 2010.

© Ordnance Survey Ireland. All rights reserved. Licence number 2010/19CCMA/Galway County Council.

Clients



Consultant

ARUP

Corporate House
City East Business Park
Ballybrit, Galway
www.arup.com

Job Title
N6 Galway City Ring Road

Scale: **1:10,000**

Date: **August 2019**

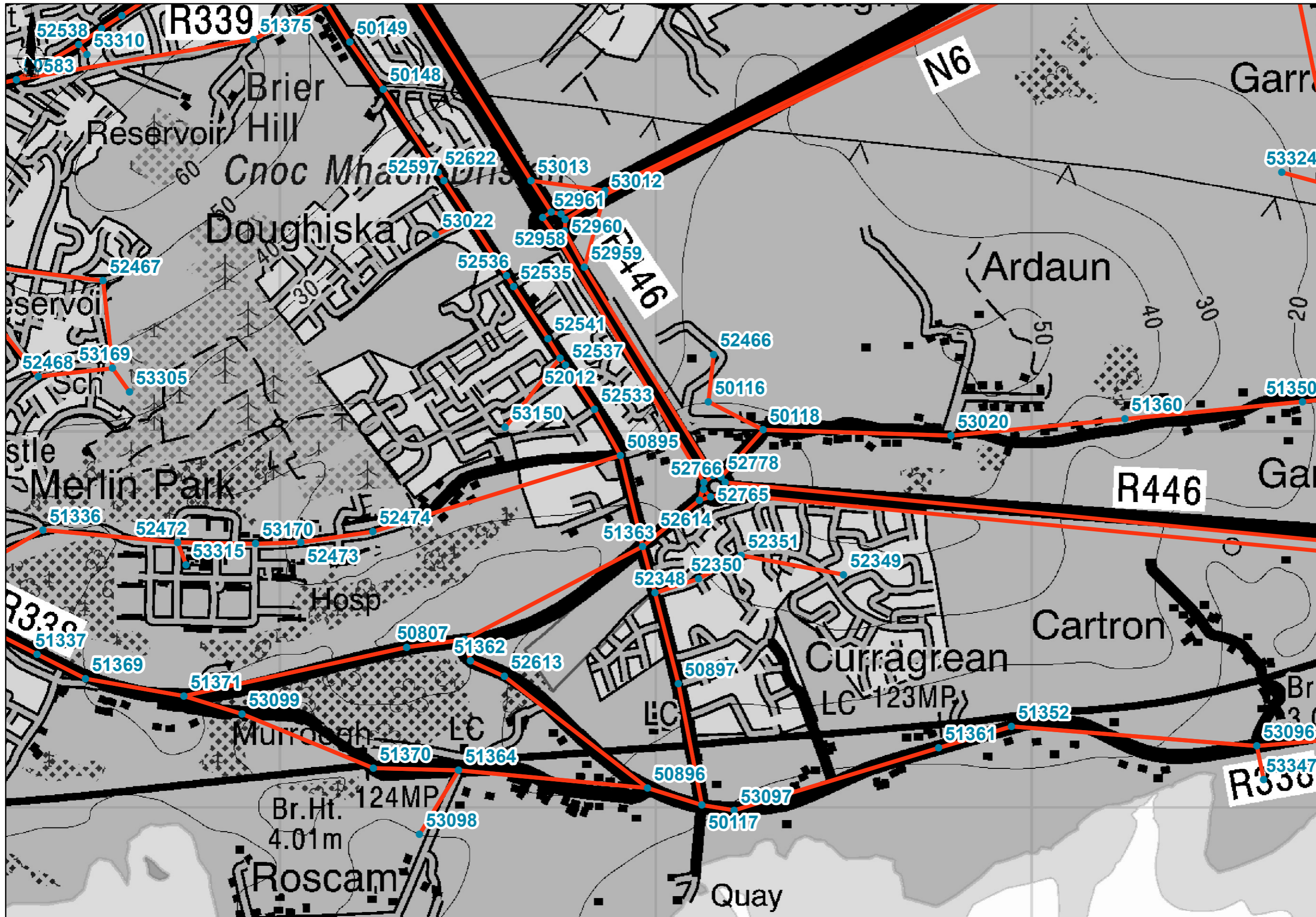
Issue	Date	By	Chkd	Appd
I1	30/08/19	KD	MH	EMC

Drawing Title
Traffic Model Network and Node Numbers

Sheet 11 of 16

Drawing Status
For Information

Job No	Drawing No	Issue
233985-00	Figure 5.1.12	I1



FOR INFORMATION

Legend

- Traffic Network Line
- Traffic Nodes

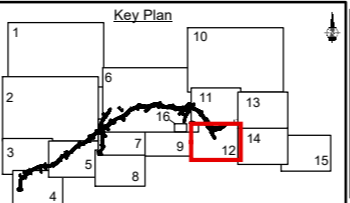
San áireamh tá sonraíocht Shuirbhíreacht Ordánais Éireann arna atáirgeadh faoi Cheadúnas OSI Uimh. 2010/19CCMA/Galway County Council. Sárionn atáirgeadh neamhdáraithe cóipeacht Shuirbhíreacht Ordánais Éireann agus Rialtas na hÉireann. © Suirbhíreacht Ordánais Éireann, 2010.

© Suirbhíreacht Ordánais Éireann. Gach ceart ar chosaint. Uimhir cheadúnais 2010/19CCMA/Comhairle Contae na Gaillimhe.

Includes Ordnance Survey Ireland data reproduced under OSI Licence number 2010/19CCMA/Galway County Council. Unauthorised reproduction infringes Ordnance Survey Ireland and Government of Ireland copyright. © Ordnance Survey Ireland, 2010.

© Ordnance Survey Ireland. All rights reserved. Licence number 2010/19CCMA/Galway County Council.

Clients



Consultant

ARUP

Corporate House
City East Business Park
Ballybrit, Galway
www.arup.com

Job Title
N6 Galway City Ring Road

Scale: **1: 10,000**

Date: **August 2019**

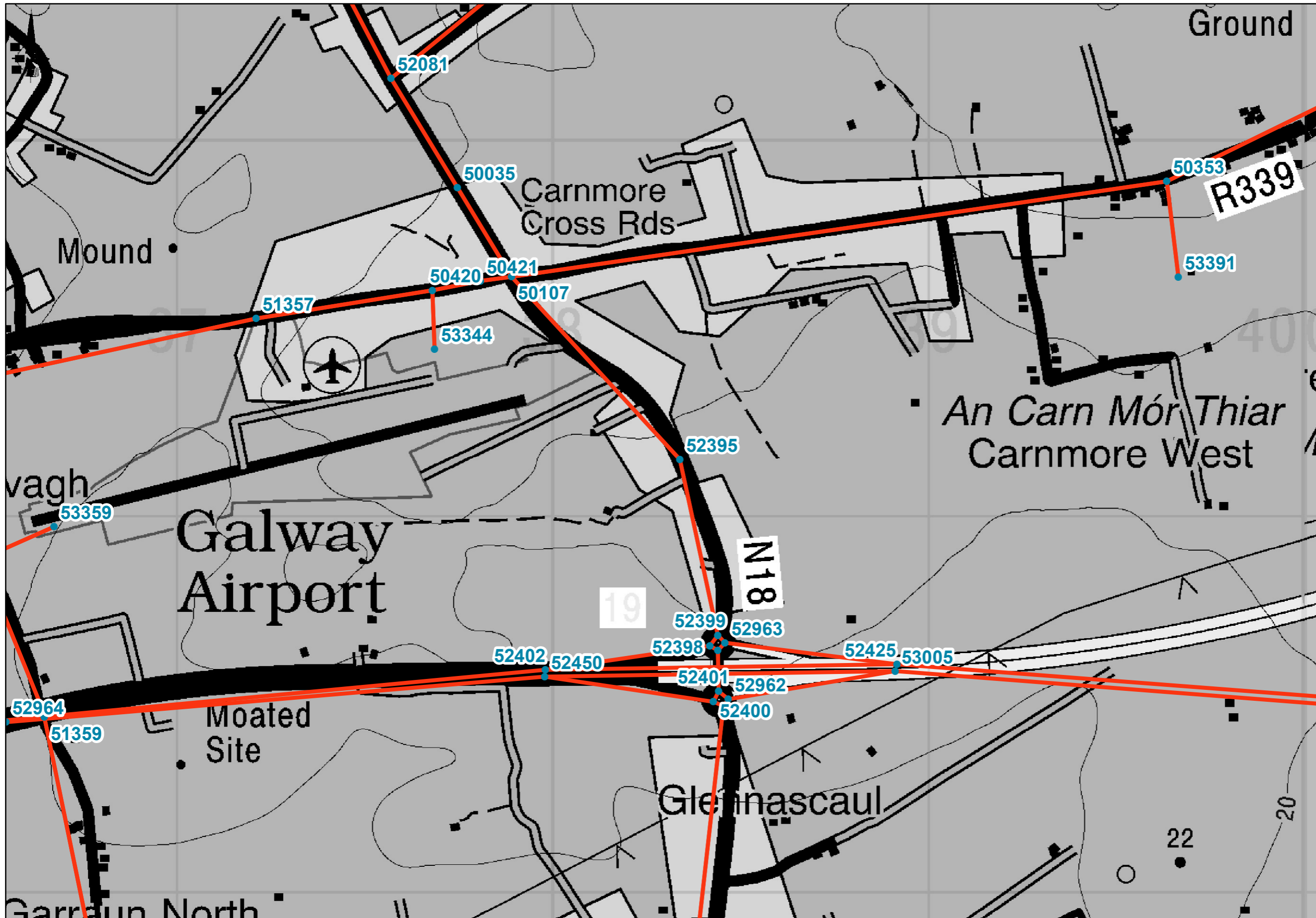
Issue	Date	By	Chkd	Appd
I1	30/08/19	KD	MH	EMC

Drawing Title
Traffic Model Network and Node Numbers

Sheet 12 of 16

Drawing Status
For Information

Job No	Drawing No	Issue
233985-00	Figure 5.1.13	I1



FOR INFORMATION

Legend

- Traffic Network Line
- Traffic Nodes

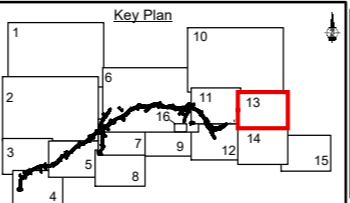
San áireamh tá sonraíocht Shuirbhíreachtaí Ordánais Éireann arna atáirgeadh faoi Cheadúnas OSI Uimh. 2010/19CCMA/Comhairle Contae na Gaillimhe. Sáráilonn atáirgeadh neamhdaralthe cóipeacht Shuirbhíreachtaí Ordánais Éireann agus Rialtas na hÉireann. © Suirbhíreachtaí Ordánais Éireann, 2010.

© Suirbhíreachtaí Ordánais Éireann. Gach ceart ar chosaint. Uimhir cheadúnais 2010/19CCMA/Comhairle Contae na Gaillimhe.

Includes Ordnance Survey Ireland data reproduced under OSI Licence number 2010/19CCMA/Galway County Council. Unauthorised reproduction infringes Ordnance Survey Ireland and Government of Ireland copyright. © Ordnance Survey Ireland, 2010.

© Ordnance Survey Ireland. All rights reserved. Licence number 2010/19CCMA/Galway County Council.

Clients



Consultant

ARUP

Corporate House
City East Business Park
Ballybrit, Galway
www.arup.com

Job Title
N6 Galway City Ring Road

Scale: **1: 10,000**

Date: **August 2019**

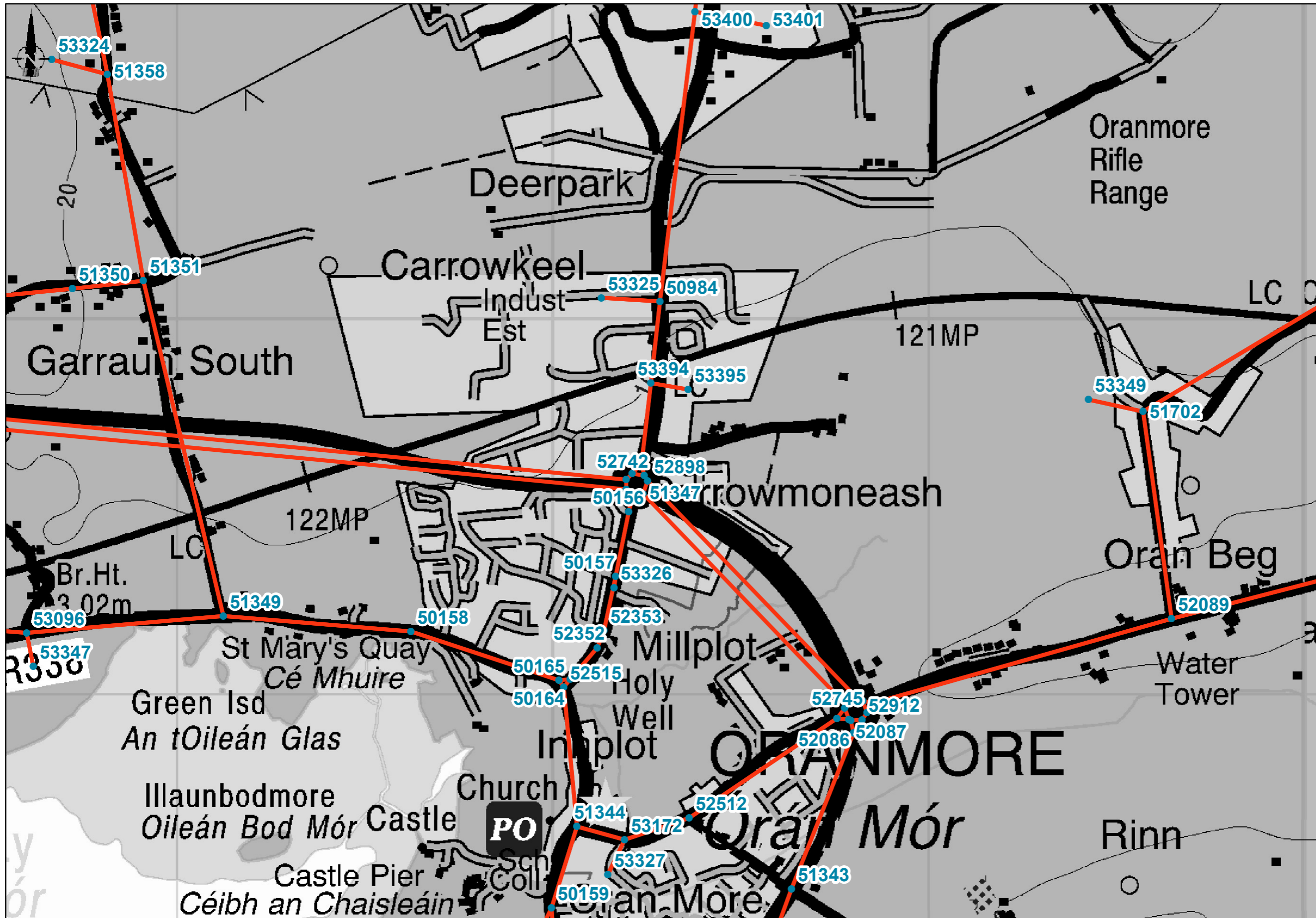
Issue	Date	By	Chkd	Appd
I1	30/08/19	KD	MH	EMC

Drawing Title
Traffic Model Network and Node Numbers

Sheet 13 of 16

Drawing Status
For Information

Job No	Drawing No	Issue
233985-00	Figure 5.1.14	I1



FOR INFORMATION

Legend

- Traffic Network Line
- Traffic Nodes

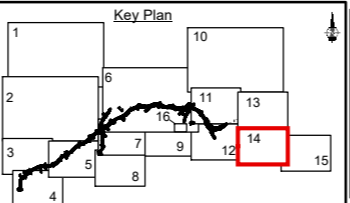
San áireamh tá sonraíocht Suirbhéireacht Ordánais Éireann arna atáirgeadh faoi Cheadúnas OSI Uimh. 2010/19CCMA/Comhairle Contae na Gaillimhe. Sáráilonn atáirgeadh neamhúdaraithe cóipeacht Suirbhéireacht Ordánais Éireann agus Rialtas na hÉireann. © Suirbhéireacht Ordánais Éireann, 2010.

© Suirbhéireacht Ordánais Éireann. Gach ceart ar chosaint. Uimhir cheadúnais 2010/19CCMA/Comhairle Contae na Gaillimhe.

Includes Ordnance Survey Ireland data reproduced under OSI Licence number 2010/19CCMA/Galway County Council. Unauthorised reproduction infringes Ordnance Survey Ireland and Government of Ireland copyright. © Ordnance Survey Ireland, 2010.

© Ordnance Survey Ireland. All rights reserved. Licence number 2010/19CCMA/Galway County Council.

Clients



Consultant

ARUP

Corporate House
City East Business Park
Ballybrit, Galway
www.arup.com

Job Title

N6 Galway City Ring Road

Scale: **1: 10,000**

Date: **August 2019**

Issue	Date	By	Chkd	Appd
I1	30/08/19	KD	MH	EMC

Drawing Title

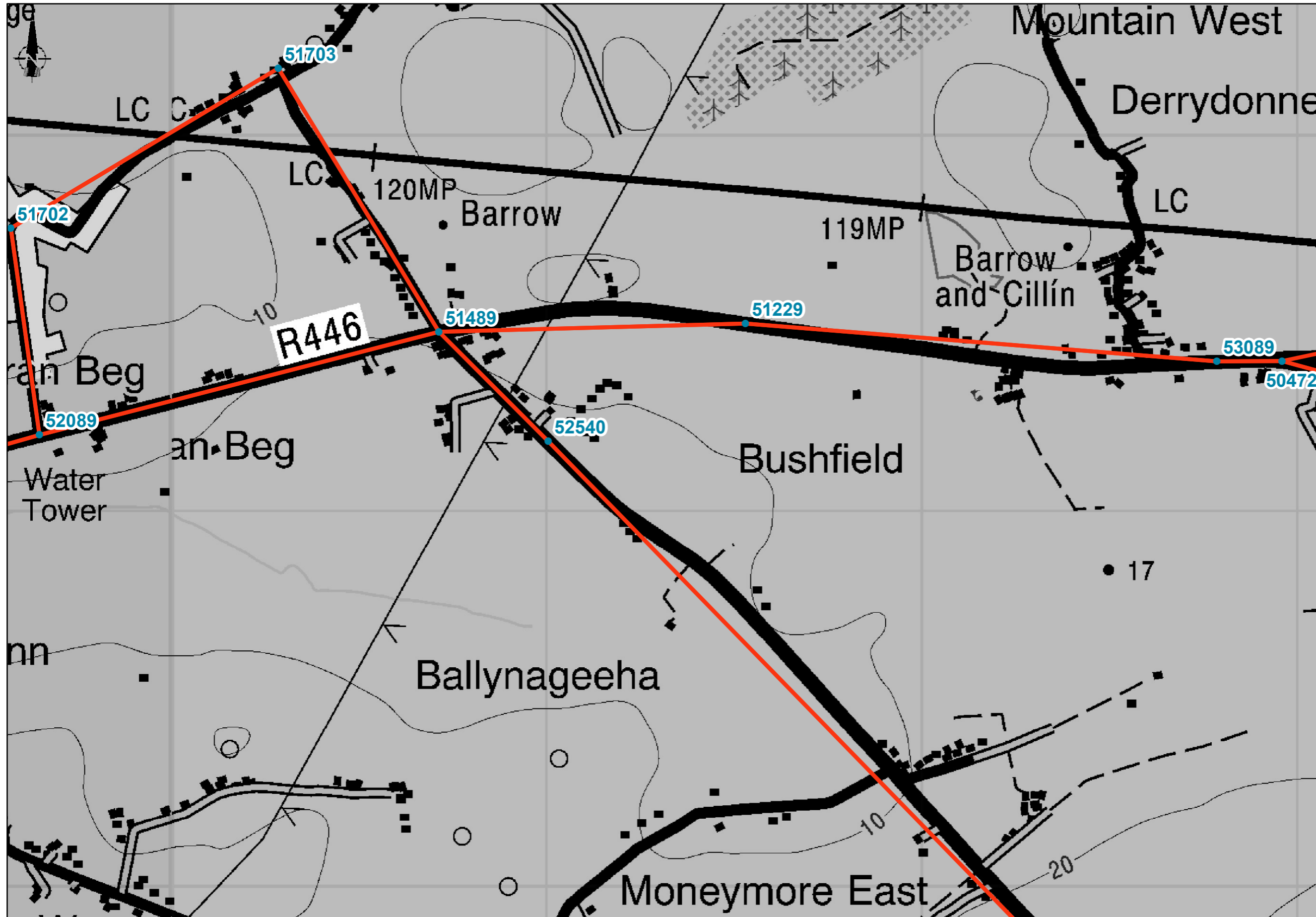
Traffic Model Network and Node Numbers

Sheet 14 of 16

Drawing Status

For Information

Job No	Drawing No	Issue
233985-00	Figure 5.1.15	I1



FOR INFORMATION

Legend

- Traffic Network Line
- Traffic Nodes

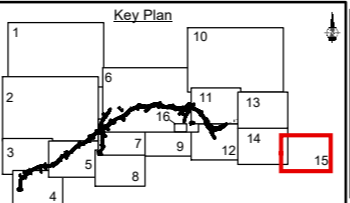
San áireamh tá sonraíocht Shuirbhíreachtaí Ordánais Éireann arna atáirgeadh faoi Cheadúnas OSI Uimh. 2010/19CCMA/Comhairle Contae na Gaillimhe. Sáráilonn atáirgeadh neamhóidrialithe cóipeacht Shuirbhíreachtaí Ordánais Éireann agus Rialtas na hÉireann. © Suirbhíreachtaí Ordánais Éireann, 2010.

© Suirbhíreachtaí Ordánais Éireann. Gach ceart ar chosaint. Uimhir cheadúnais 2010/19CCMA/Comhairle Contae na Gaillimhe.

Includes Ordnance Survey Ireland data reproduced under OSI Licence number 2010/19CCMA/Galway County Council. Unauthorised reproduction infringes Ordnance Survey Ireland and Government of Ireland copyright. © Ordnance Survey Ireland, 2010.

© Ordnance Survey Ireland. All rights reserved. Licence number 2010/19CCMA/Galway County Council.

Clients



Consultant

ARUP

Corporate House
City East Business Park
Ballybrit, Galway
www.arup.com

Job Title
N6 Galway City Ring Road

Scale: **1: 10,000**

Date: **August 2019**

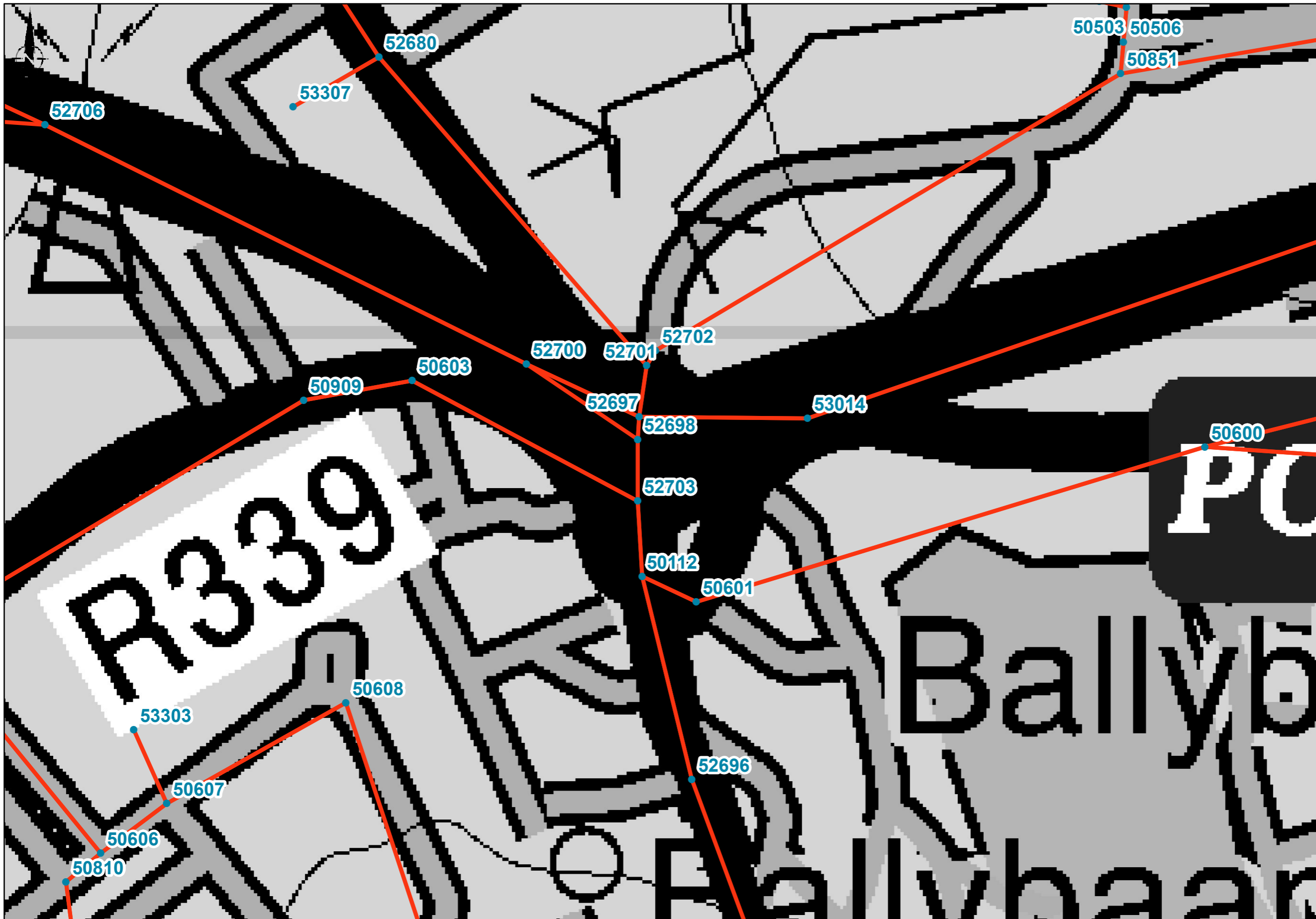
Issue	Date	By	Chkd	Appd
I1	30/08/19	KD	MH	EMC

Drawing Title
Traffic Model Network and Node Numbers

Sheet 15 of 16

Drawing Status
For Information

Job No	Drawing No	Issue
233985-00	Figure 5.1.16	I1



FOR INFORMATION

Legend

- Traffic Network Line
- Traffic Nodes

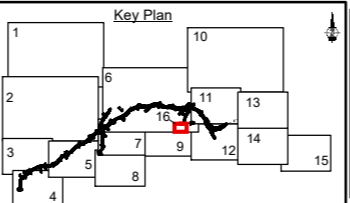
San áireamh tá sonraíocht Shuirbhíreacht Ordánais Éireann arna atáirgeadh faoi Cheadúnas OSI Uimh. 2010/19CCMA/Comhairle Contae na Gaillimhe. Sáraíonn atáirgeadh neamhódarálthe cóipeacht Shuirbhíreacht Ordánais Éireann agus Rialtas na hÉireann. © Suirbhíreacht Ordánais Éireann, 2010.

© Suirbhíreacht Ordánais Éireann. Gach ceart ar chosaint. Uimhir cheadúnais 2010/19CCMA/Comhairle Contae na Gaillimhe.

Includes Ordnance Survey Ireland data reproduced under OSI Licence number 2010/19CCMA/Galway County Council. Unauthorised reproduction infringes Ordnance Survey Ireland and Government of Ireland copyright. © Ordnance Survey Ireland, 2010.

© Ordnance Survey Ireland. All rights reserved. Licence number 2010/19CCMA/Galway County Council.

Clients



Consultant

ARUP

Corporate House
City East Business Park
Ballybrit, Galway
www.arup.com

Job Title
N6 Galway City Ring Road

Scale: **1: 2,500**

Date: **August 2019**

Issue	Date	By	Chkd	Appd
I1	30/08/19	KD	MH	EMC

Drawing Title
Traffic Model Network and Node Numbers

Sheet 16 of 16

Drawing Status
For Information

Job No	Drawing No	Issue
233985-00	Figure 5.1.17	I1